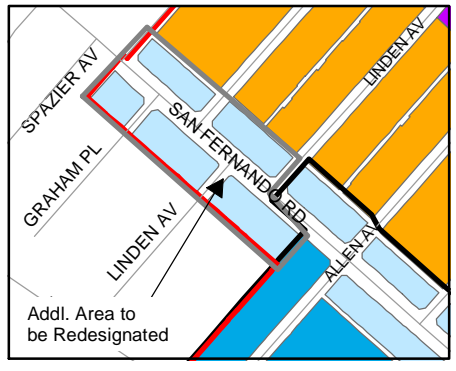
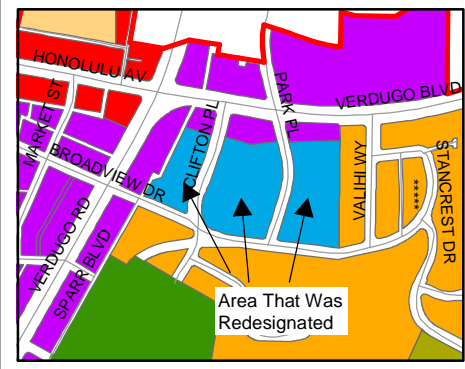


General Plan Land Use Designations for the San Fernando Road & Montrose Areas

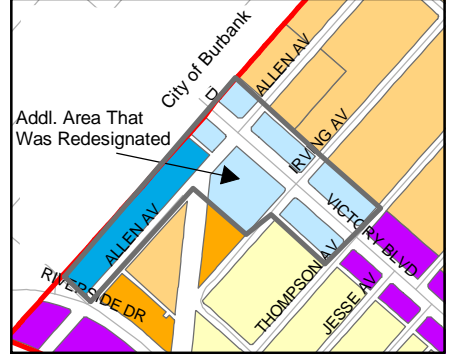
Northwest Border



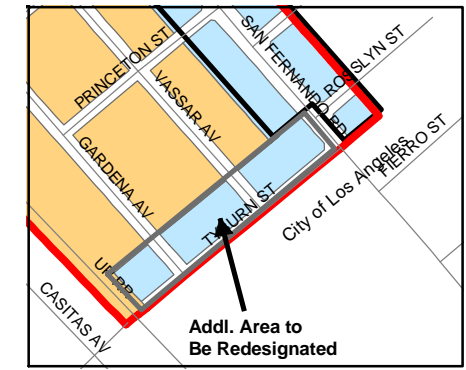
Montrose Area



Victory Blvd Area



Southeast Border



Legend

- City Limits
- Redevelopment Project Area Boundary
- Land Use Designation**
- Residential--Very Low Density/Open Space
- Residential--Low Density
- Residential--Moderate Density
- Residential--Medium Density
- Residential--Medium High Density
- Residential--High Density
- Mixed Use
- Commercial--Neighborhood
- Commercial--Community/Services
- Commercial--Regional
- Cemetery
- So. Brand Specific Plan--Comml. Uses
- Industrial
- Public/Semi-Public--Transportation
- Public/Semi-Public--Open Space

